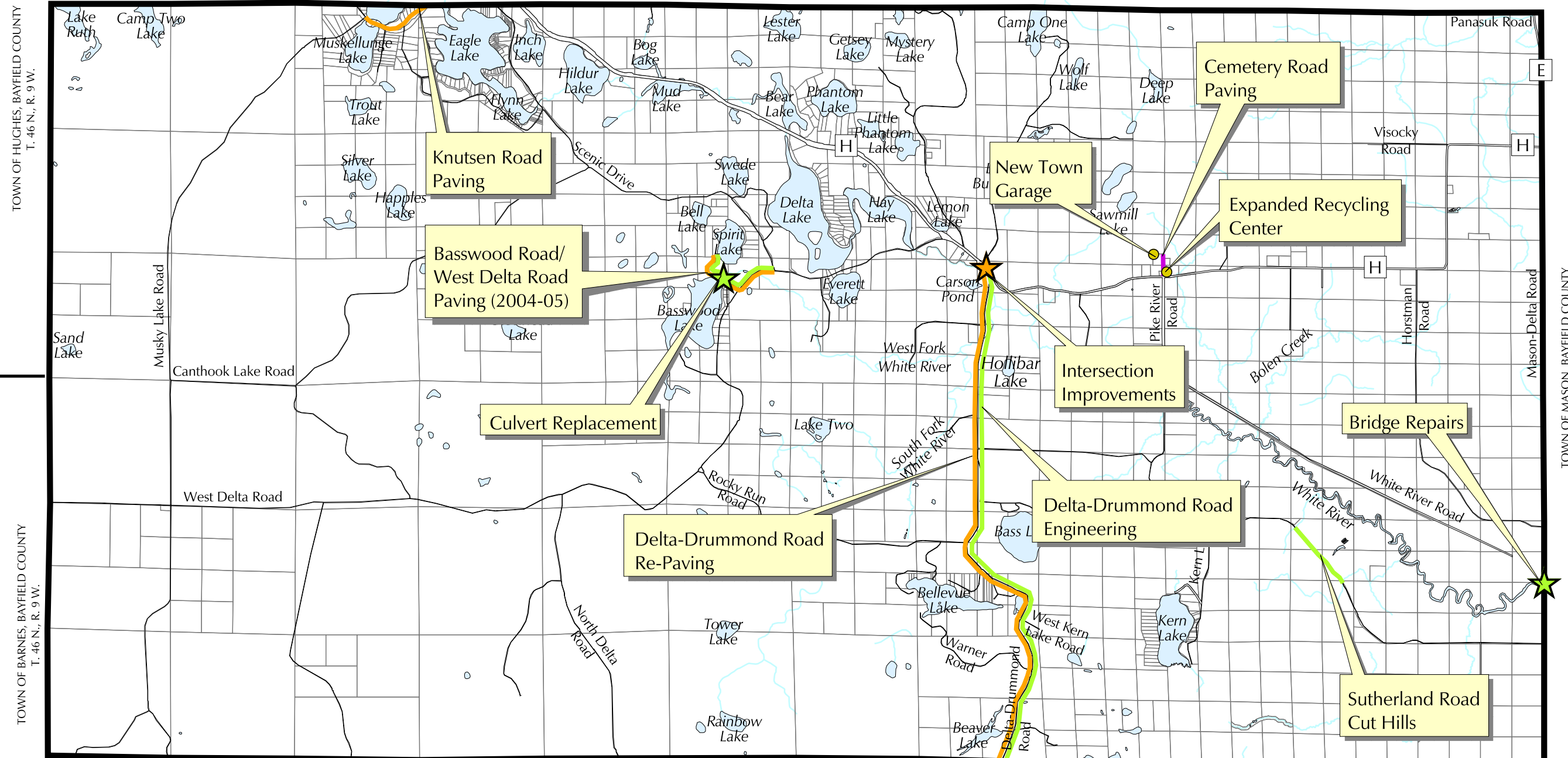


TOWN OF IRON RIVER, BAYFIELD COUNTY  
T. 47 N., R. 8 W.

TOWN OF KEYSTONE, BAYFIELD COUNTY  
T. 47 N., R. 7 W.



TOWN OF DRUMMOND, BAYFIELD COUNTY  
T. 45 N., R. 8-7 W.

TOWN OF MASON, BAYFIELD COUNTY  
T. 46 N., R. 6 W.








TOWN OF HUGHES, BAYFIELD COUNTY  
T. 46 N., R. 9 W.

TOWN OF BARNES, BAYFIELD COUNTY  
T. 46 N., R. 9 W.

**Planned Improvements**

-  2004 Transportation Improvements
-  2005 Transportation Improvements
-  2006 Transportation Improvements
-  Community Facilities Improvements

**Other Features**

-  Town Boundary
-  Local Road
-  Parcel Lines
-  Streams
-  Surface Water
-  County Highway
-  Section Numbers

0 0.5 1 1.5 2 2.5 Miles



This drawing is neither a legally recorded map nor a survey and is not intended to be used as one. This drawing is a compilation of records, information and data used for reference purposes only.

Source: Northwest Regional Planning Commission, 2002; Bayfield County 1998-2000.



**MAP 4-2**  
**PLANNED COMMUNITY**  
**FACILITY &**  
**TRANSPORTATION**  
**IMPROVEMENTS**  
**Town of Delta**  
**Bayfield County, Wisconsin**